






WEST SUSSEX COUNTY COUNCIL  
((MID SUSSEX DISTRICT)(PARKING PLACES & TRAFFIC REGULATION)  
(CONSOLIDATION NO.2) ORDER 2006)  
(HURSTPIERPOINT: CUCKFIELD ROAD AND VARIOUS ROADS AMENDMENT)  
ORDER 2024

# HURSTPIERPOINT AND SAYERS COMMON: LOCATION OF WAITING RESTRICTIONS



**KEY:**

-  OS.TILE GRID
-  PARKING TILE GRID
-  LOCATION OF WAITING RESTRICTIONS
-  PARISH BOUNDARY
-  ROAD NETWORK



West Sussex County Council  
 Highways & Transport  
 The Grange  
 Tower Street  
 Chichester  
 West Sussex  
 PO19 1RH

WEST SUSSEX COUNTY COUNCIL  
 ((MID SUSSEX DISTRICT)(PARKING PLACES & TRAFFIC  
 REGULATION)(CONSOLIDATION NO.2) ORDER 2006)  
 (HURSTPIERPOINT: CUCKFIELD ROAD AND VARIOUS  
 ROADS AMENDMENT) ORDER 2024




LOCATION OF WAITING RESTRICTIONS





### Key for Waiting Restrictions

All areas over which the provision of the orders apply are defined by the shaded areas as shown on the following plans plus a contiguous area not indicated on the plans of verge and/or footway between the carriageway edge and the highway boundary. The plans in this schedule are based upon grid references of the Ordnance Survey National Grid defined by the OSGB 36 triangulation.



#### Prohibition of Waiting

100		z_circle	No waiting, loading and unloading at any time
101		check	No waiting at any time
107		pat020	No waiting 8.00am-6.00pm Mon-Sat



#### Free Limited Waiting

729		usgs504	Waiting limited to 2hrs No return within 2hrs 8.00am-4.00pm Mon-Sat
730		usgs505	Waiting limited to 30mins No return within 1hr 8.00am-6.00pm Mon-Sat

#### Specified Vehicles

814		brick1	Loading bay-Any vehicle at any time
830		check	Disabled persons vehicles at any time

#### Clearways

1104		usgs620	Bus stop clearway 7.00am-7.00pm any day
1110		usgs677	School Keep Clear No stopping 8.00am-5.00pm Mon-Fri

**WEST SUSSEX COUNTY COUNCIL**  
**((MID SUSSEX DISTRICT) (PARKING PLACES & TRAFFIC REGULATION)**  
**(CONSOLIDATION NO.2) ORDER 2006)**

**(HURSTPIERPOINT: CUCKFIELD ROAD AND VARIOUS ROADS AMENDMENT)**  
**ORDER 2024**

West Sussex County Council in exercise of their powers under Sections 1 (a) 2 (1) and (2), 4 (2), 45. 46. 49 and 53 and Part IV of Schedule 9 of the Road Traffic Regulation Act 1984 ("the Act") as amended and of all other enabling powers and after consultation with the Chief Officer of Police in accordance with Part III of Schedule 9 to the Act hereby make the following Order:-

1. The Order shall come into operation on the Twenty Eighth day of October 2024 and may be cited as "West Sussex County Council) ((Mid Sussex District) (Parking Places & Traffic Regulation) (Consolidation No.2) Order 2006) (Hurstpierpoint: Cuckfield Road and Various Roads Amendment) Order 2023".
2. The "West Sussex County Council ((Mid Sussex District) (Parking Places & Traffic Regulation) (Consolidation No.2) Order 2006" is hereby amended by the replacement of the plans specified in the First Schedule to this Order, with the plans specified in the Second Schedule, attached hereto.
3. The "West Sussex County Council ((Mid Sussex District) (Parking Places & Traffic Regulation) (Consolidation No.2) Order 2006" is hereby amended by the addition of the plans specified in the Third Schedule to this Order, attached hereto.

**FIRST SCHEDULE**  
**Plans to be Replaced**

TQ2716SEN (Issue Number 3)  
TQ2816NWN (Issue Number 1)  
TQ2816NWS (Issue Number 6)  
TQ2816SWN (Issue number 6)  
TQ2816SWS (Issue Number 3)

**SECOND SCHEDULE**  
**Replacement Plans**

TQ2716SEN (Issue Number 4)  
TQ2816NWN (Issue Number 2)  
TQ2816NWS (Issue Number 7)  
TQ2816SWN (Issue number 7)  
TQ2816SWS (Issue Number 4)



**THIRD SCHEDULE**  
**Plans to be added**

TQ2618SES (Issue Number 1)  
TQ2817SWN (Issue Number 1)  
TQ2817SWS (Issue Number 1)

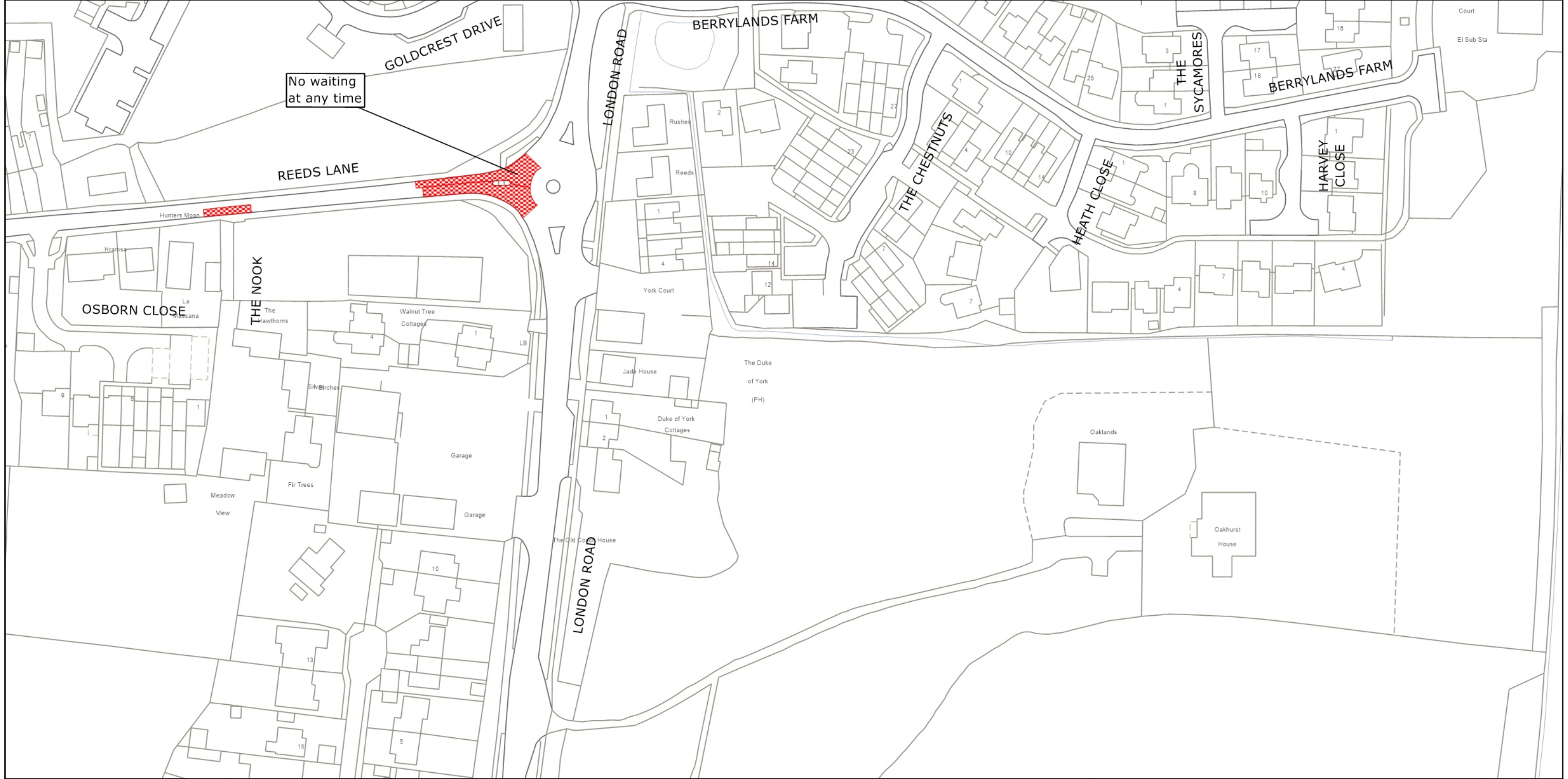
**For and on behalf of WEST SUSSEX COUNTY COUNCIL**

*Authorised Signatory:*

A handwritten signature in black ink, appearing to be 'M Moore', with a long horizontal stroke extending to the right.

*NAME: Martin Moore*

*DATE MADE: Twenty Fourth day of October 2024*  
*NMS8009-MM*



West Sussex County Council  
 Highways & Transport  
 The Grange  
 Tower Street  
 Chichester  
 West Sussex  
 PO19 1RH

MID SUSSEX DISTRICT: HURSTPIERPOINT AND SAYERS COMMON

WAITING RESTRICTIONS

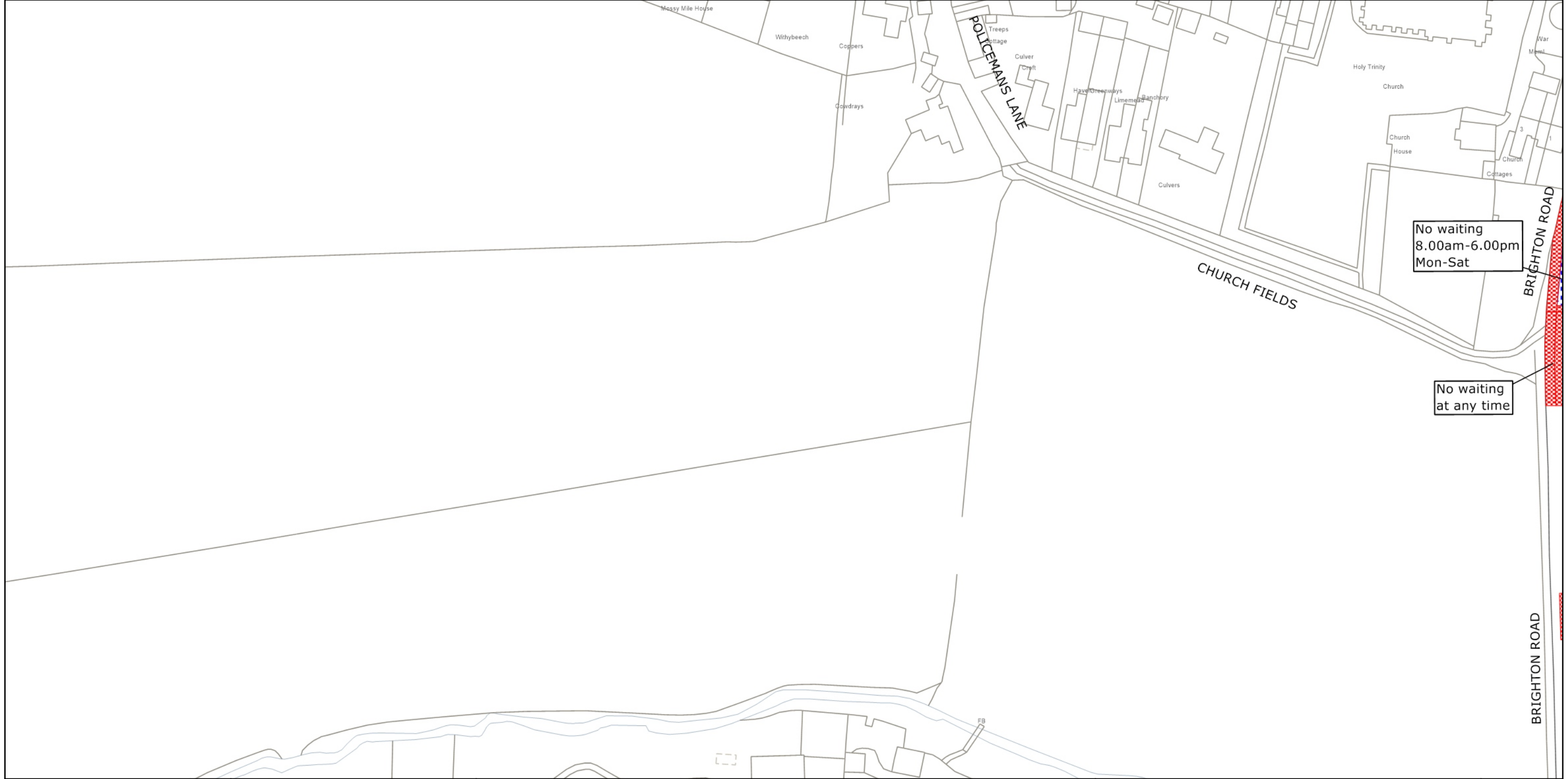
© Crown copyright and database rights 2024 OS AC0000849983. You are permitted to use this data solely to enable you to respond to, or interact with, the organisation that provided you with the data. You are not permitted to copy, sub-license, distribute or sell any of this data to third parties in any form.

TILE REF NO:  
 TQ2618SES

SHEET ISSUE NO 1  
 SHEET ACTIVE FROM - 28.10.2024

N

SCALE:  
 1:1250  
 at A3 size



West Sussex County Council  
 Highways & Transport  
 The Grange  
 Tower Street  
 Chichester  
 West Sussex  
 PO19 1RH

MID SUSSEX DISTRICT: HURSTPIERPOINT AND SAYERS COMMON

WAITING RESTRICTIONS

© Crown copyright and database rights 2024 OS AC0000849983. You are permitted to use this data solely to enable you to respond to, or interact with, the organisation that provided you with the data. You are not permitted to copy, sub-license, distribute or sell any of this data to third parties in any form.

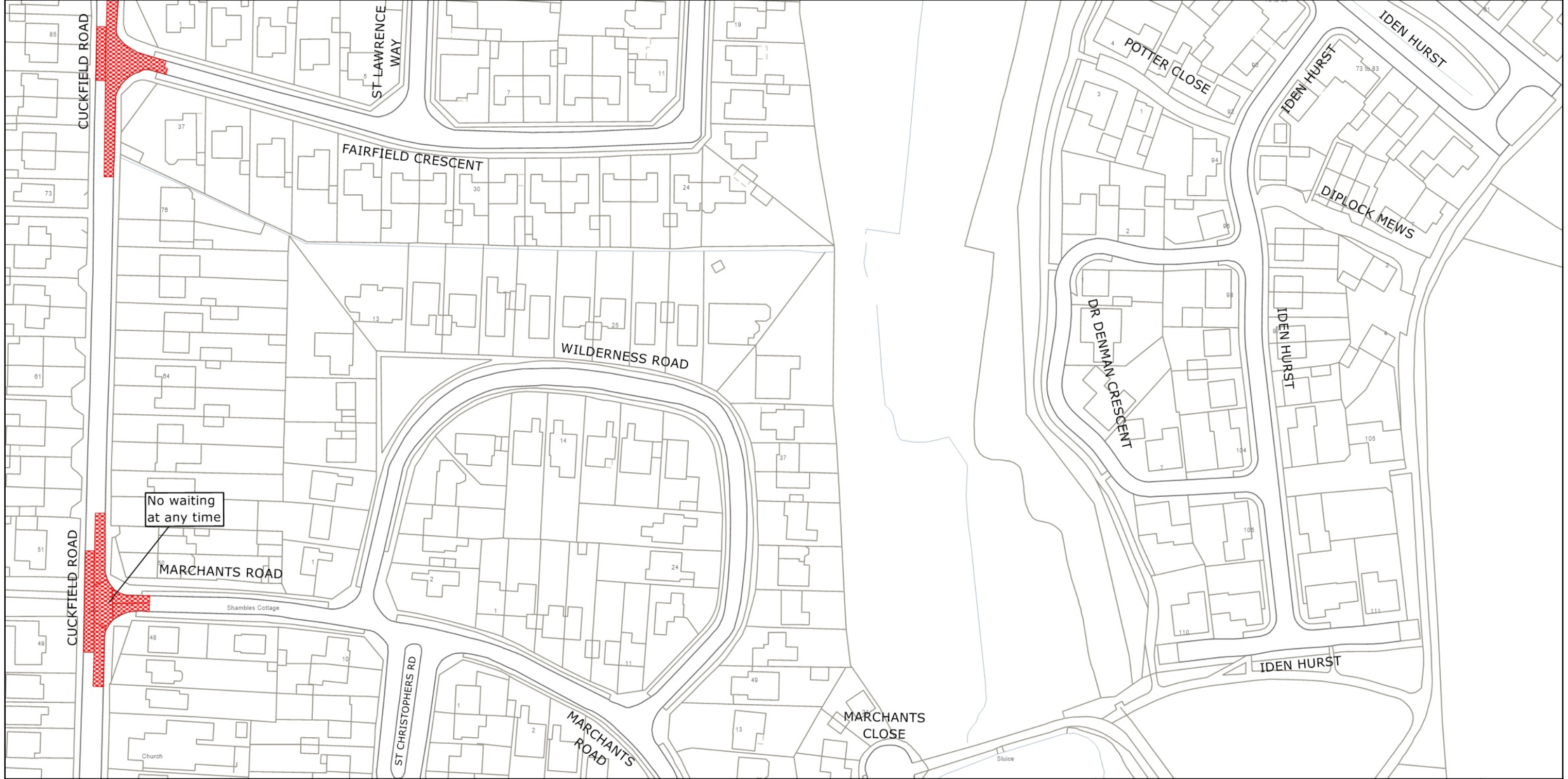
TILE REF NO:  
 TQ2716SEN

SHEET ISSUE NO 4  
 SHEET ACTIVE FROM - 28.10.2024

N

SCALE:  
 1:1250  
 at A3 size





West Sussex County Council  
 Highways & Transport  
 The Grange  
 Tower Street  
 Chichester  
 West Sussex  
 PO19 1RH

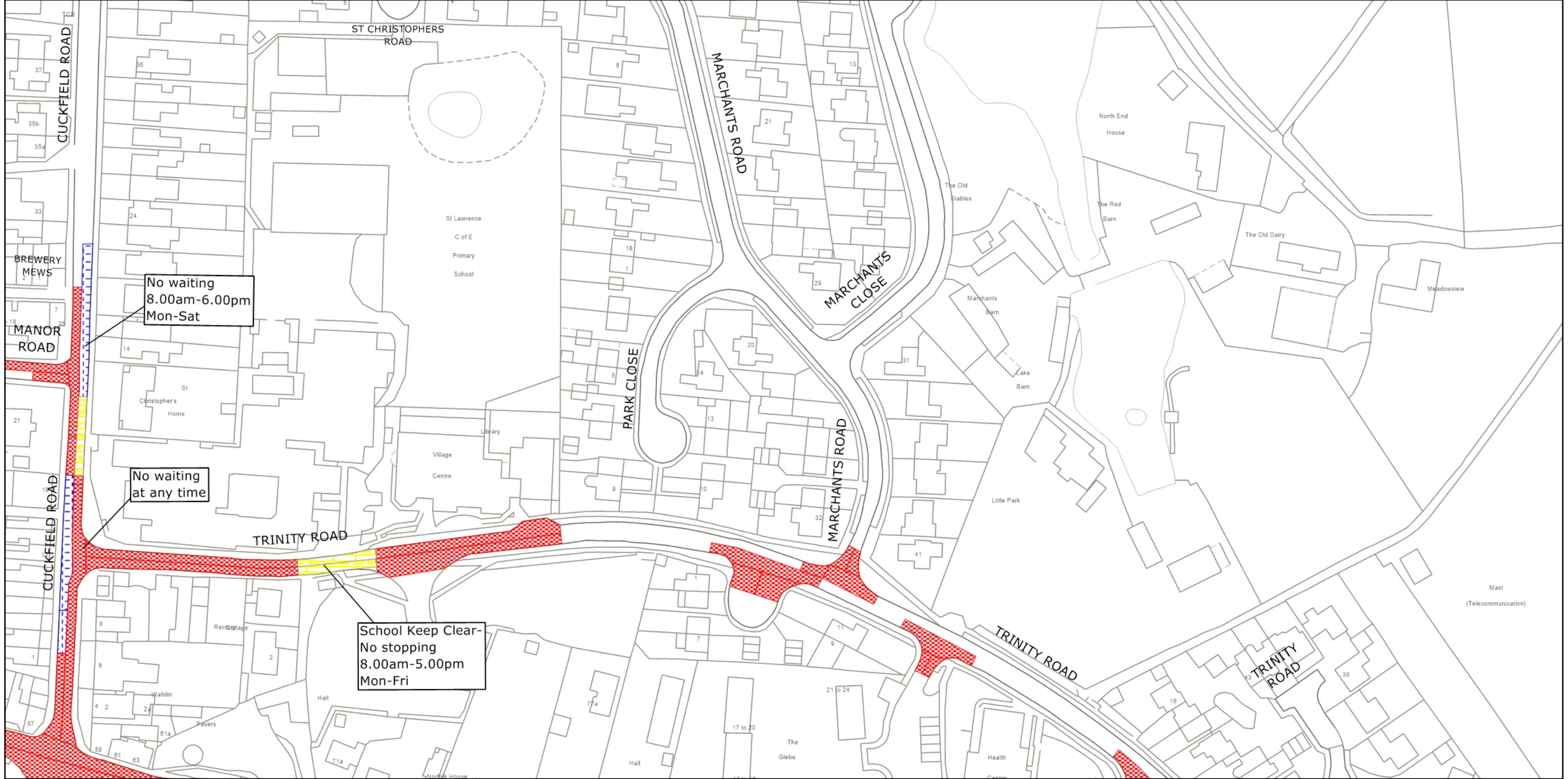
MID SUSSEX DISTRICT: HURSTPIERPOINT AND SAYERS COMMON  
 WAITING RESTRICTIONS

TILE REF NO:  
 TQ2816NWN  
 SHEET ISSUE NO 2  
 SHEET ACTIVE FROM - 28.10.2024

N  
  
 SCALE:  
 1:1250  
 at A3 size

© Crown copyright and database rights 2024 OS AC0000849983. You are permitted to use this data solely to enable you to respond to, or interact with, the organisation that provided you with the data. You are not permitted to copy, sub-license, distribute or sell any of this data to third parties in any form.





No waiting  
8.00am-6.00pm  
Mon-Sat

No waiting  
at any time

School Keep Clear-  
No stopping  
8.00am-5.00pm  
Mon-Fri



West Sussex County Council  
Highways & Transport  
The Grange  
Tower Street  
Chichester  
West Sussex  
PO19 1RH

MID SUSSEX DISTRICT: HURSTPIERPOINT AND SAYERS COMMON

WAITING RESTRICTIONS

TILE REF NO:  
TQ2816NWS

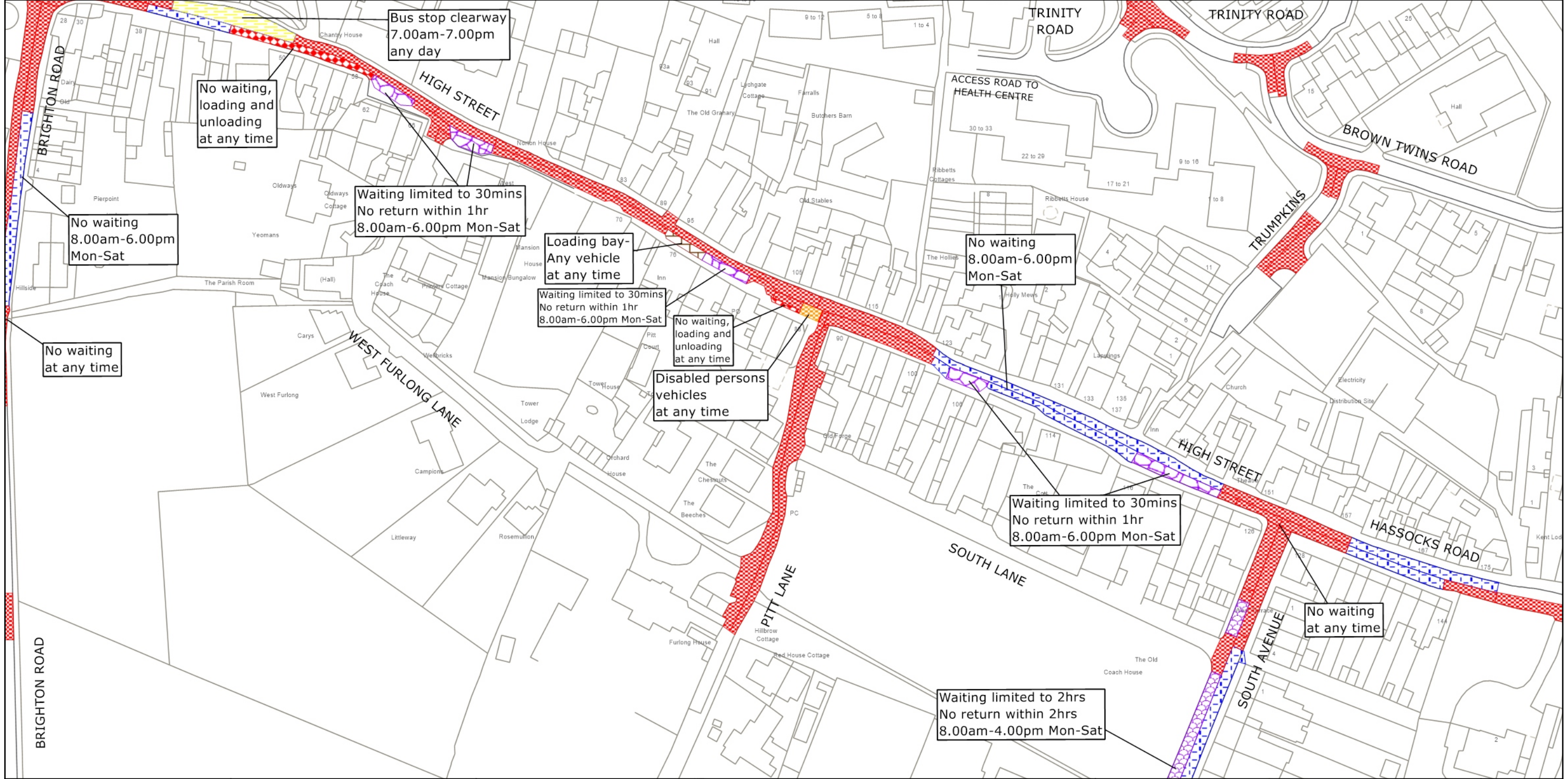
SHEET ISSUE NO 7  
SHEET ACTIVE FROM - 28.10.2024



SCALE:  
1:1250  
at A3 size

© Crown copyright and database rights 2024 OS AC0000849983. You are permitted to use this data solely to enable you to respond to, or interact with, the organisation that provided you with the data. You are not permitted to copy, sub-license, distribute or sell any of this data to third parties in any form.





West Sussex County Council  
 Highways & Transport  
 The Grange  
 Tower Street  
 Chichester  
 West Sussex  
 PO19 1RH


MID SUSSEX DISTRICT: HURSTPIERPOINT AND SAYERS COMMON

WAITING RESTRICTIONS

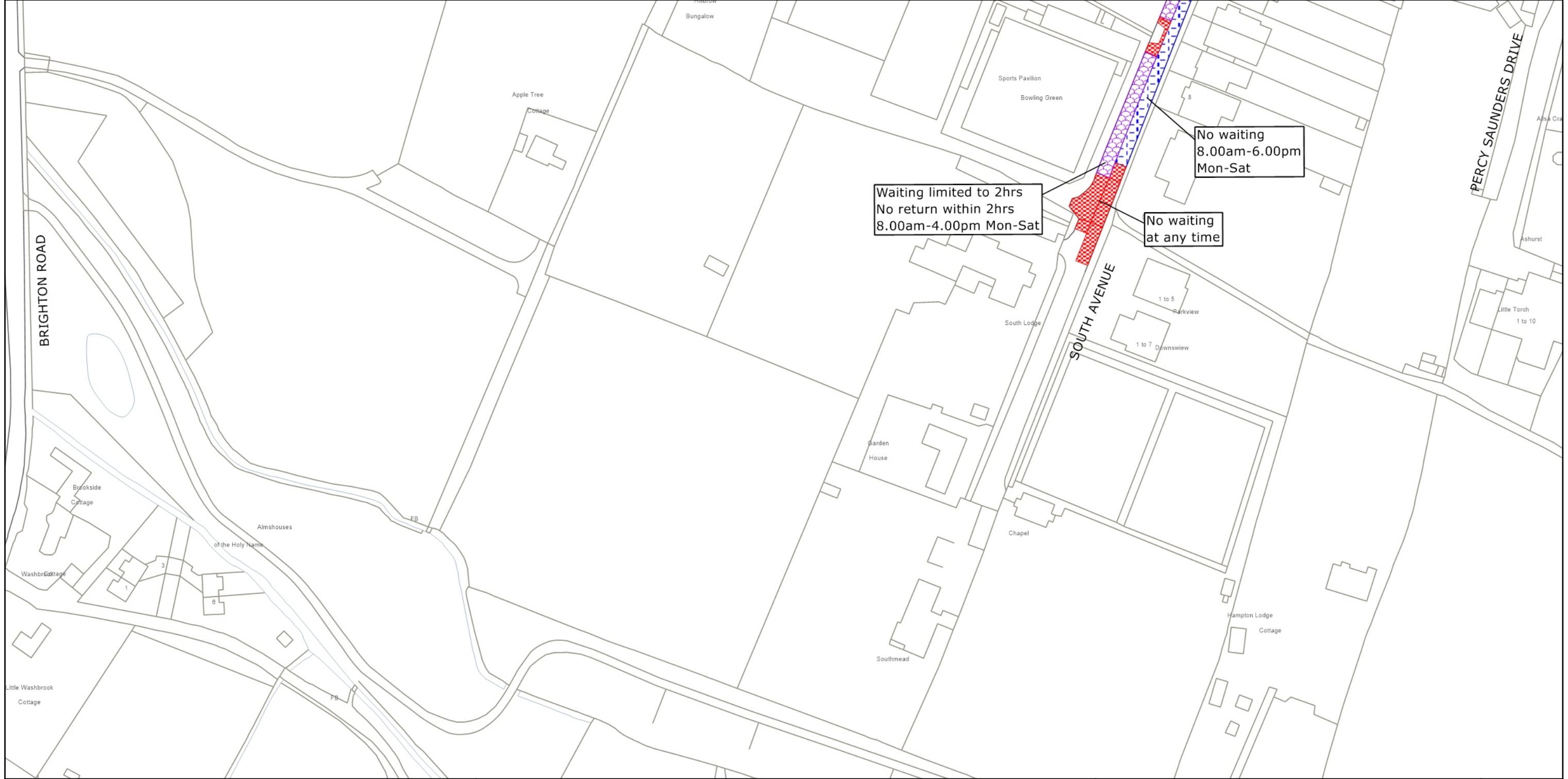
© Crown copyright and database rights 2024 OS AC0000849983. You are permitted to use this data solely to enable you to respond to, or interact with, the organisation that provided you with the data. You are not permitted to copy, sub-license, distribute or sell any of this data to third parties in any form.

TILE REF NO:  
 TQ2816SWN

SHEET ISSUE NO 7  
 SHEET ACTIVE FROM - 28.10.2024







West Sussex County Council  
 Highways & Transport  
 The Grange  
 Tower Street  
 Chichester  
 West Sussex  
 PO19 1RH


MID SUSSEX DISTRICT: HURSTPIERPOINT AND SAYERS COMMON

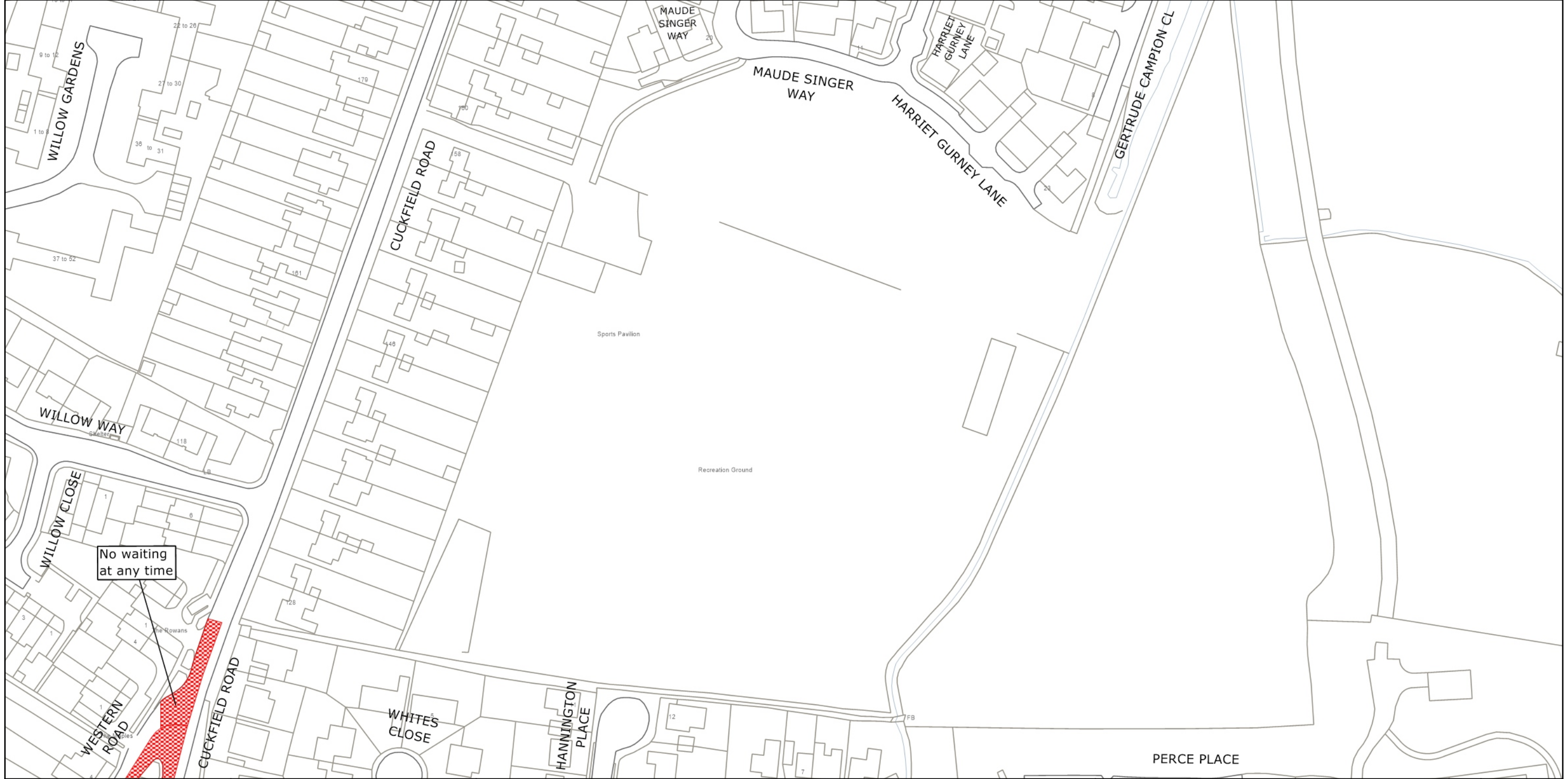
WAITING RESTRICTIONS

© Crown copyright and database rights 2024 OS AC0000849983. You are permitted to use this data solely to enable you to respond to, or interact with, the organisation that provided you with the data. You are not permitted to copy, sub-license, distribute or sell any of this data to third parties in any form.

TILE REF NO:  
 TQ2816SWS

SHEET ISSUE NO 4  
 SHEET ACTIVE FROM - 28.10.2024





West Sussex County Council  
 Highways & Transport  
 The Grange  
 Tower Street  
 Chichester  
 West Sussex  
 PO19 1RH

MID SUSSEX DISTRICT: HURSTPIERPOINT AND SAYERS COMMON

WAITING RESTRICTIONS

© Crown copyright and database rights 2024 OS AC0000849983. You are permitted to use this data solely to enable you to respond to, or interact with, the organisation that provided you with the data. You are not permitted to copy, sub-license, distribute or sell any of this data to third parties in any form.

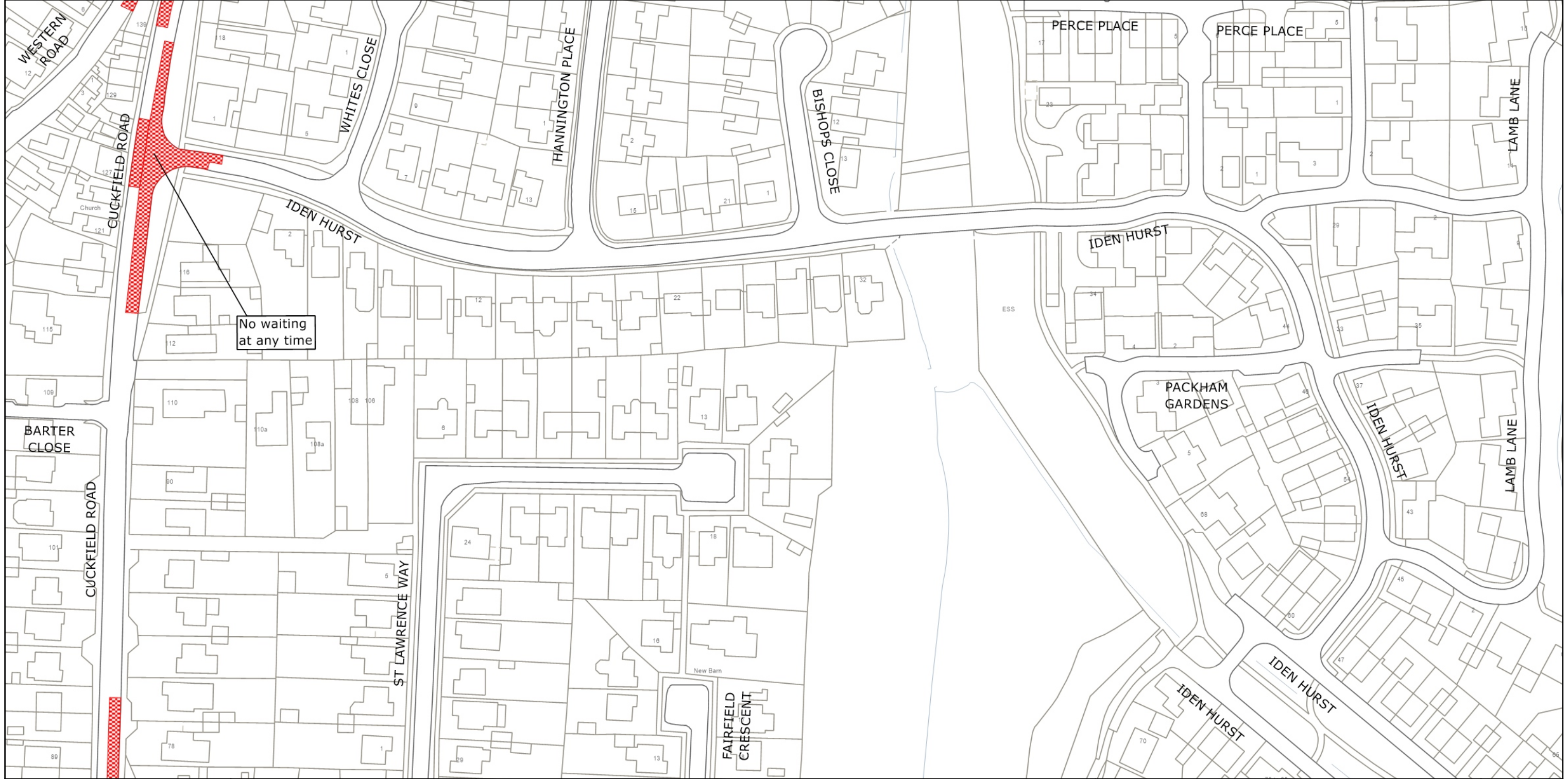
TILE REF NO:  
 TQ2817SWN

SHEET ISSUE NO 1  
 SHEET ACTIVE FROM - 28.10.2024

N

SCALE:  
 1:1250  
 at A3 size





West Sussex County Council  
 Highways & Transport  
 The Grange  
 Tower Street  
 Chichester  
 West Sussex  
 PO19 1RH

MID SUSSEX DISTRICT: HURSTPIERPOINT AND SAYERS COMMON

WAITING RESTRICTIONS

© Crown copyright and database rights 2024 OS AC0000849983. You are permitted to use this data solely to enable you to respond to, or interact with, the organisation that provided you with the data. You are not permitted to copy, sub-license, distribute or sell any of this data to third parties in any form.

TILE REF NO:  
 TQ2817SWS

SHEET ISSUE NO 1  
 SHEET ACTIVE FROM - 28.10.2024

